








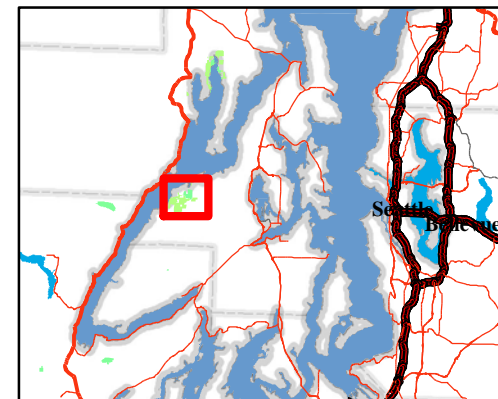


Stavis Natural Resources Conservation Area

Puget Trough Ecoregion

Map Legend

-  Stavis NRCA Boundary
-  Proposed Boundary Expansion
-  Kitsap Forest NAP
-  Trust Land Transfer Parcels
-  Guillemot Cove County Park
-  WDFW
-  Lands Eligible for Inclusion
- DNR-Managed Lands**
-  Trust Lands
-  NAP / NRCA



August 12, 2014 – K. Heintz, SPS

Disclaimer: Extreme care was used during the completion of this map to ensure accuracy. However, due to changes in ownership and the need to rely on outside information, the Department of Natural Resources cannot accept responsibility for errors or omissions, and, therefore, there are no warranties which accompany this material.



0 0.375 0.75 1.5
Miles

